



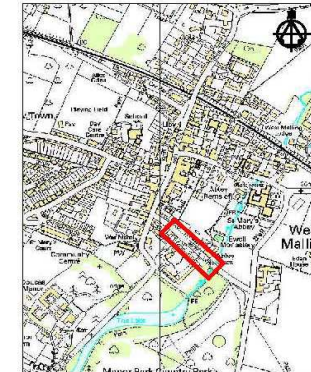


Based upon the Ordnance Survey mapping with the permission of the Controller of Her Majesty's Stationery Office © Crown copyright. Unauthorised reproduction infringes Crown copyright and may lead to prosecution or civil proceedings. 1000233002011

**Key**

-  Existing 'No waiting at any time' (double yellow lines)
-  Proposed 'No waiting at any time' (double yellow lines)
-  Proposed permit parking bay Mon-Sat, 8am-6pm. Permits available to residents first, with the remaining capacity offered to local workers. Ryarsh Lane car park permits would also be valid
-  Private parking area

**Location Plan**



Plan for illustrative purposes only - do not scale

A	Parking bay details in Key updated	12/11/12
	Revision	



PLANNING, TRANSPORT & LEISURE

**Chief Engineer**  
**Mike McCulloch**  
 BSc(Eng) (Hons) C Eng MICE  
 Gibson Building  
 Gibson Drive  
 Kings Hill  
 West Malling  
 Kent ME19 4LZ  
 Tel: 01732 844522 Fax: 01732 876317

**Project Title**  
 West Malling Parking Review  
 Amended Parking Restrictions

**Drawing Title**  
 Water Lane  
 West Malling

Drawn	Checked	Date
ACB		24/10/11
Scale		1:1000 @ A4
Drawing No.	Rev	
DD/561/1	A	